





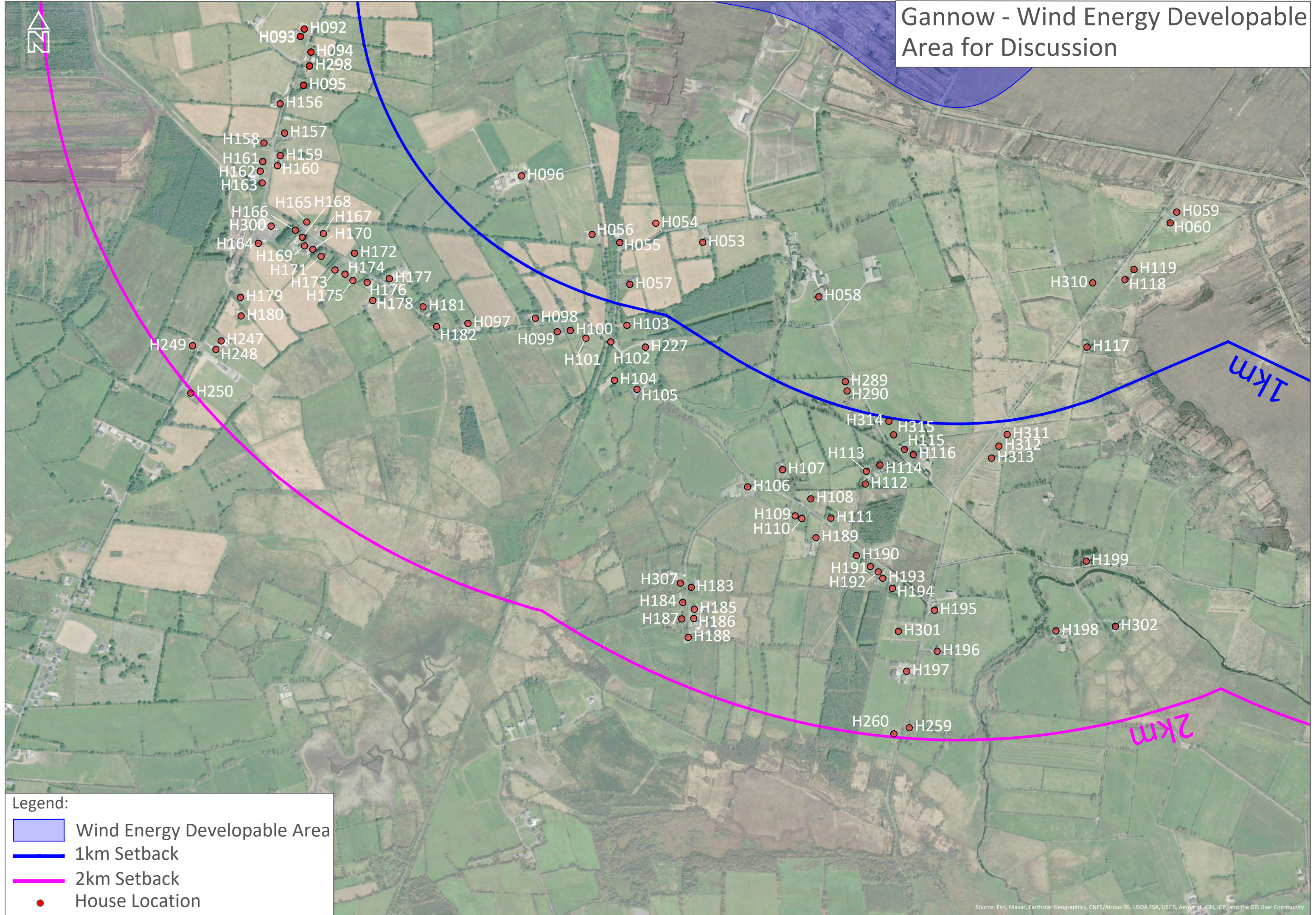
Gannow - Wind Energy Developable Area for Discussion



Legend:

-  Wind Energy Developable Area
-  1km Setback
-  2km Setback
-  House Location

Gannow - Wind Energy Developable Area for Discussion

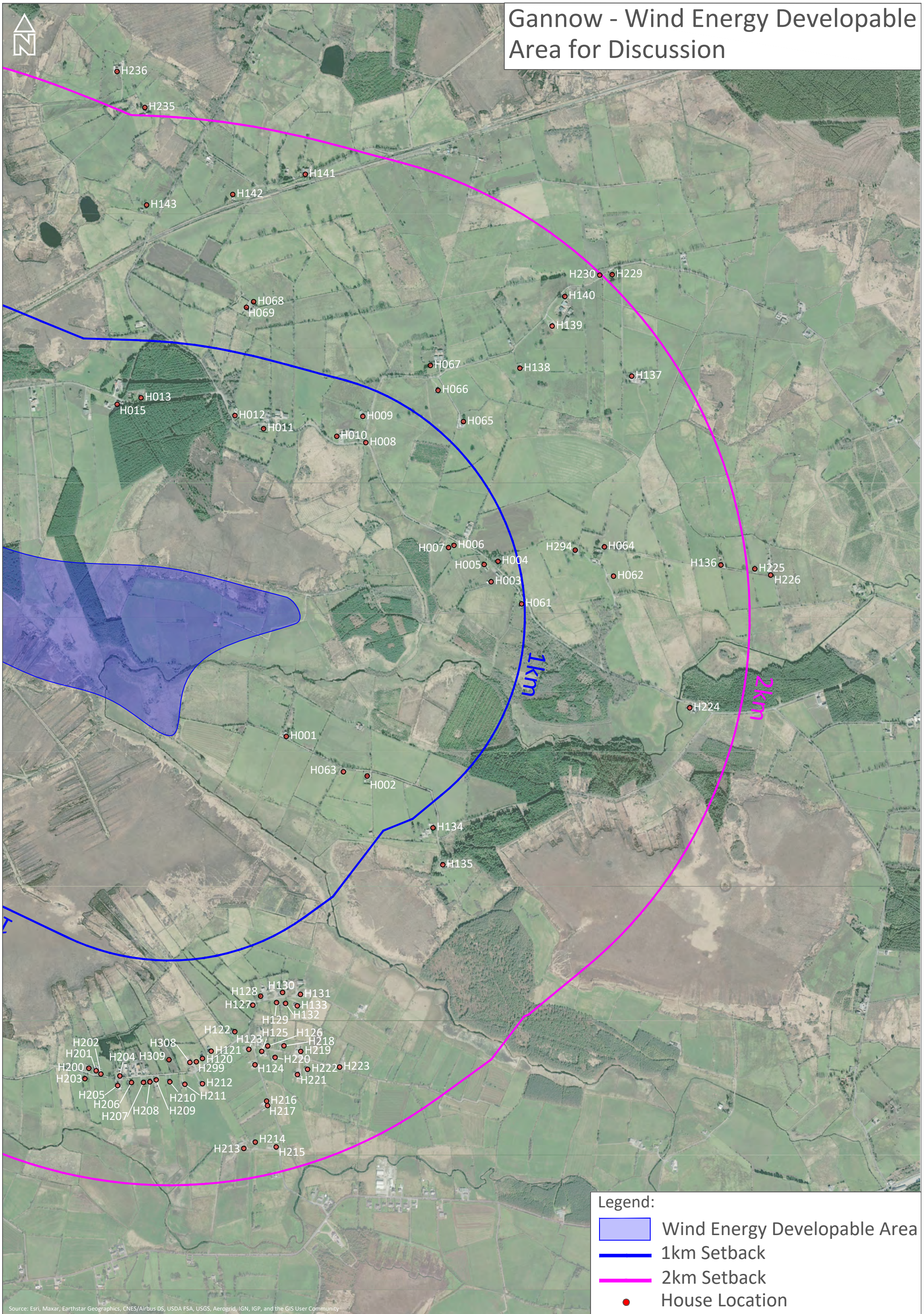


Legend:





- Wind Energy Developable Area
- 1km Setback
- 2km Setback
- House Location

Source: Esri, Maxar, Earthstar Geographics, CNES/Airbus DS, USDA FSA, USGS, AeroGRID, IGN, IGP, and the GIS User Community

Gannow - Wind Energy Developable Area for Discussion



Legend:

-  Wind Energy Developable Area
-  1km Setback
-  2km Setback
-  House Location